OSA_TRIM_1
RAZMERA 1:1000/100

OZNAKE PROFILA
STACIONAŽE
KOTE TERENA
KOTE NIVELETE
PRAVCI I KRIVINE
ŠIRINE PUTA

Leva ivica ———
Desna ivica — —

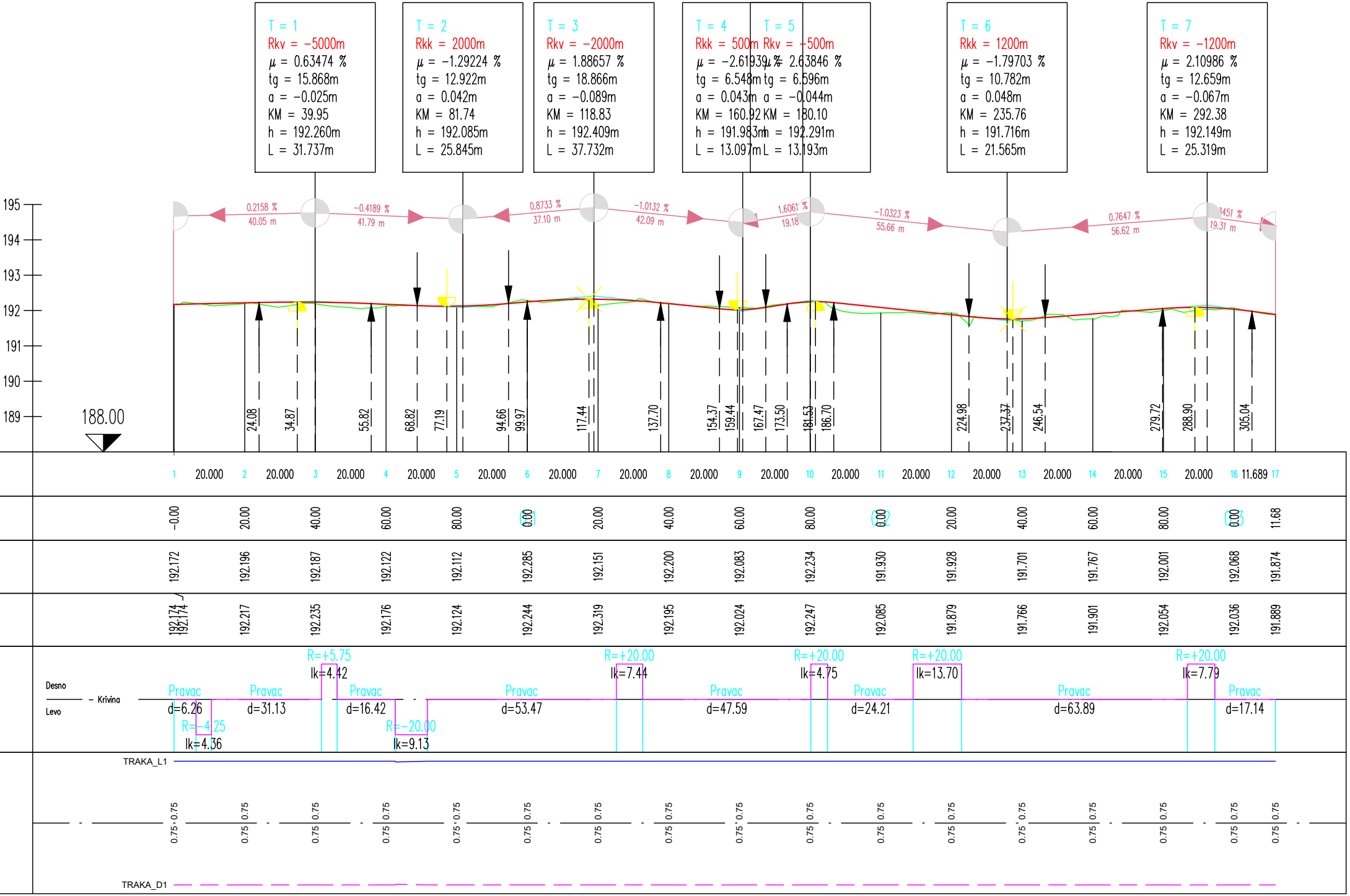
T = 1
Rkv = −5000m
μ = 0.63474 %
tg = 15.868m
a = −0.025m
KM = 39.95
h = 192.260m
L = 31.737m
T = 2
Rkk = 2000m
μ = −1.29224 %
tg = 12.922m
a = 0.042m
KM = 81.74
h = 192.085m
L = 25.845m
T = 3
Rkv = −2000m
μ = 1.88657 %
tg = 18.866m
a = −0.089m
KM = 118.83
h = 192.409m
L = 37.732m
T = 4
Rkk = 500m
μ = −2.61939 %
tg = 6.548m
a = 0.043m
KM = 160.92
h = 191.983m
L = 13.097m
T = 5
Rkv = −500m
μ = 2.63846 %
tg = 6.596m
a = −0.044m
KM = 180.10
h = 192.291m
L = 13.193m
T = 6
Rkk = 1200m
μ = −1.79703 %
tg = 10.782m
a = 0.048m
KM = 235.76
h = 191.716m
L = 21.565m
T = 7
Rkv = −1200m
μ = 2.10986 %
tg = 12.659m
a = −0.067m
KM = 292.38
h = 192.149m
L = 25.319m
195
194
193
192
191
190
189
188.00
0.2158 %
40.05 m
−0.4189 %
41.79 m
0.8733 %
37.10 m
−1.0132 %
42.09 m
1.6061 %
19.18
−1.0323 %
55.66 m
0.7647 %
56.62 m
3451 %
19.31 m
24.08
34.87
55.82
68.82
77.19
94.66
99.97
117.44
137.70
154.37
159.44
167.47
173.50
181.53
186.70
224.98
237.37
246.54
279.72
288.90
305.04
1 20.000 2 20.000 3 20.000 4 20.000 5 20.000 6 20.000 7 20.000 8 20.000 9 20.000 10 20.000 11 20.000 12 20.000 13 20.000 14 20.000 15 20.000 16 11.689 17
-0.00 20.00 40.00 60.00 80.00 O1 20.00 40.00 60.00 80.00 O2 20.00 40.00 60.00 80.00 O3 11.68
0.00 0.00 0.00
192.172 192.196 192.187 192.122 192.112 192.285 192.151 192.200 192.083 192.234 191.930 191.928 191.701 191.767 192.001 192.068 191.874
192.174 192.174 192.217 192.235 192.176 192.124 192.244 192.319 192.195 192.024 192.247 192.085 191.879 191.766 191.901 192.054 192.036 191.889
Desno
Krivina
Levo
Pravac
d=6.26
R=−4.25
lk=4.36
Pravac
d=31.13
R=+5.75
lk=4.42
Pravac
d=16.42
R=−20.00
lk=9.13
Pravac
d=53.47
R=+20.00
lk=7.44
Pravac
d=47.59
R=+20.00
lk=4.75
Pravac
d=24.21
R=+20.00
lk=13.70
Pravac
d=63.89
R=+20.00
lk=7.79
Pravac
d=17.14
TRAKA_L1
0.75 0.75 0.75 0.75 0.75 0.75 0.75 0.75 0.75 0.75 0.75 0.75 0.75 0.75 0.75 0.75 0.75
0.75 0.75 0.75 0.75 0.75 0.75 0.75 0.75 0.75 0.75 0.75 0.75 0.75 0.75 0.75 0.75 0.75
TRAKA_D1

OSA_TRIM_2_STAZA
RAZMERA 1:1000/100

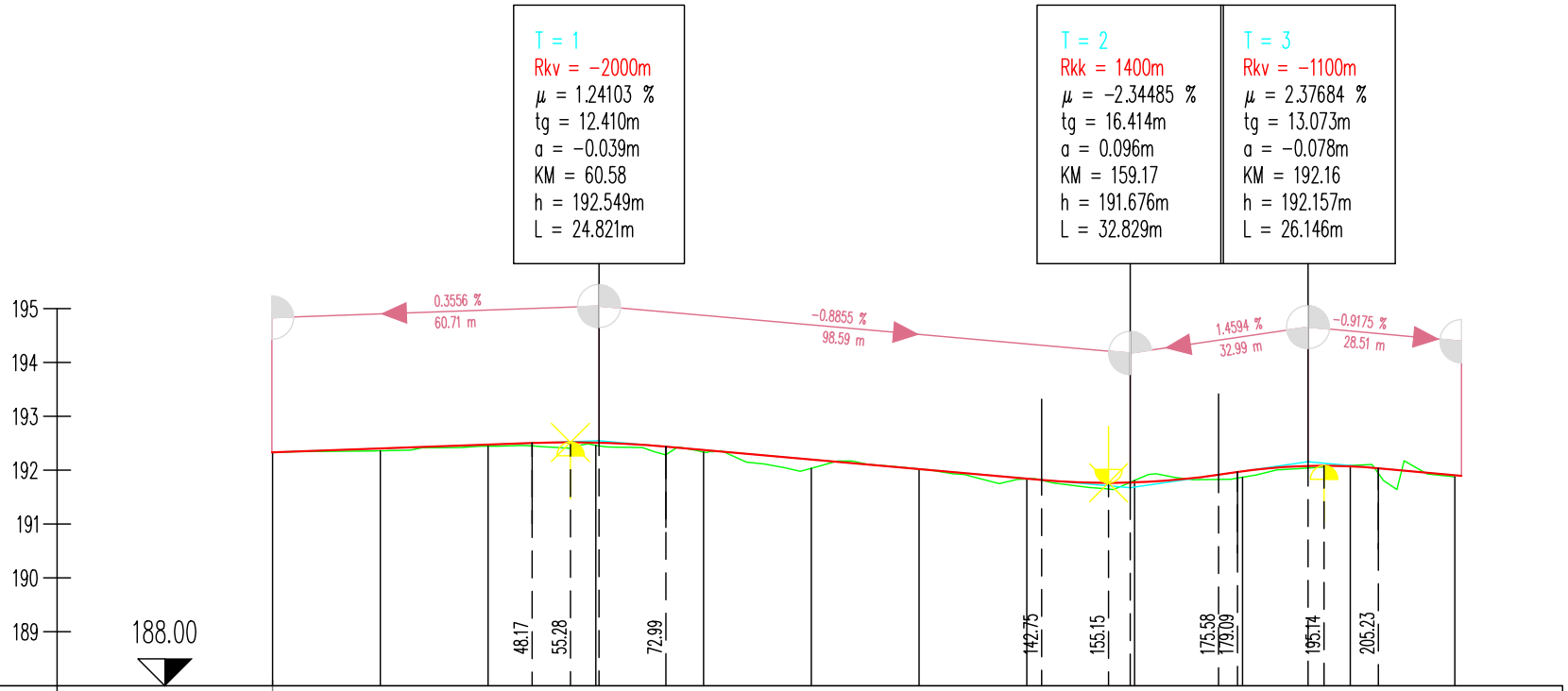
T = 1
Rkv = -2000m
μ = 1.24103 %
tg = 12.410m
a = -0.039m
KM = 60.58
h = 192.549m
L = 24.821m
T = 2
Rkk = 1400m
μ = -2.34485 %
tg = 16.414m
a = 0.096m
KM = 159.17
h = 191.676m
L = 32.829m
T = 3
Rkv = -1100m
μ = 2.37684 %
tg = 13.073m
a = -0.078m
KM = 192.16
h = 192.157m
L = 26.146m
0.3556 %
60.71 m
-0.8855 %
98.59 m
1.4594 %
32.99 m
-0.9175 %
28.51 m
195
194
193
192
191
190
189
188.00
48.17
55.28
72.99
142.75
155.15
175.58
179.09
195.14
205.23

OZNAKE PROFILA	1	2	3	4	5	6	7	8	9	10	11	12
	20.000	20.000	20.000	20.000	20.000	20.000	20.000	20.000	20.000	20.000	19.440	
STACIONAŽE	(0) -0.00	20.00	40.00	60.00	80.00	(1) 0.00	20.00	40.00	60.00	80.00	(2) 0.00	19.44
KOTE TERENA	192.327	192.361	192.445	192.462	192.336	192.038	192.024	191.839	191.811	191.869	192.086	191.879
KOTE NIVELETE	192.333 192.333	192.404	192.475	192.512	192.377	192.200	192.022	191.845	191.775	191.979	192.073	191.907 191.896
ŠIRINE PUTA (l. ivica)	0.75	0.75	0.75	0.75	0.75	0.75	0.75	0.75	0.75	0.75	0.74	0.00
ŠIRINE PUTA (d. ivica)	0.75	0.75	0.75	0.75	0.75	0.75	0.75	0.75	0.75	0.75	0.74	0.00

PRAVCI I KRIVINE
Desno
Levo
Krivina
Pravac d=18.98
R=-10.00 lk=3.96
Pravac d=31.31
R=+10.00 lk=7.85
Pravac d=15.70
R=-10.00 lk=6.61
Pravac d=110.62
Pravac d=17.35
Pravac d=7.06

ŠIRINE PUTA
Leva ivica l. ivica
Desna ivica d. ivica
TRAKA_L1
TRAKA_D1

OSA_TRIM_3
RAZMERA 1:1000/100

T	Rkv / Rkk	μ	tg	a	KM	h	L
T = 1	Rkv = −1200m	μ = 1.79315 %	tg = 10.759m	a = −0.048m	KM = 38.33	h = 192.161m	L = 21.518m
T = 2	Rkk = 1500m	μ = −1.28873 %	tg = 9.665m	a = 0.031m	KM = 62.70	h = 191.883m	L = 19.331m
T = 3	Rkv = −5000m	μ = 0.55093 %	tg = 13.773m	a = −0.019m	KM = 105.99	h = 191.947m	L = 27.547m
T = 4	Rkk = 8000m	μ = −0.91219 %	tg = 36.488m	a = 0.083m	KM = 171.14	h = 191.686m	L = 72.976m

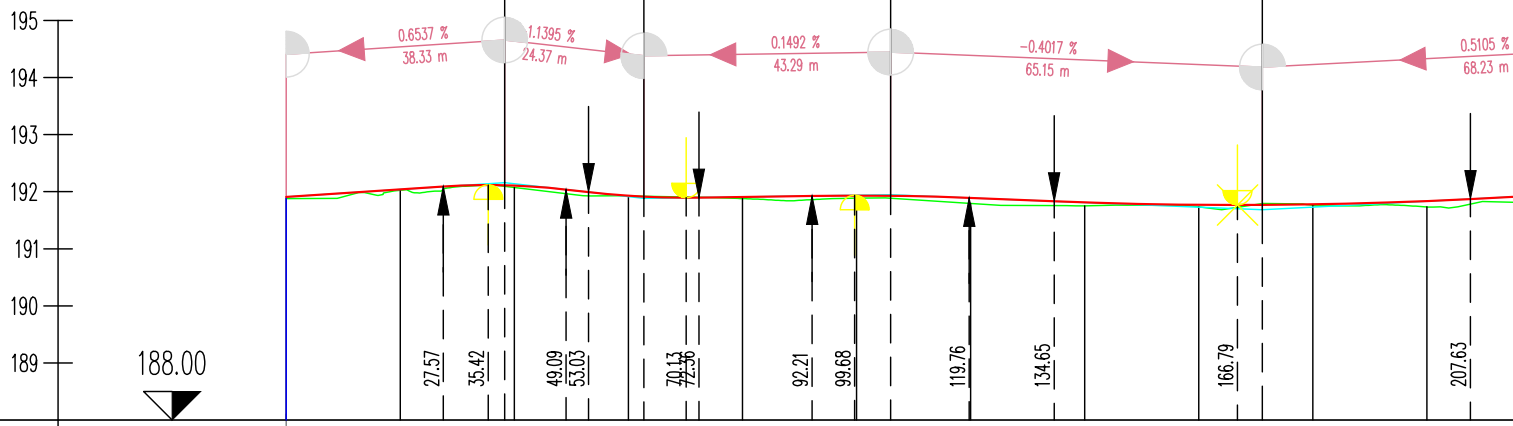
195
194
193
192
191
190
189
188.00
0.6537 %
38.33 m
1.1395 %
24.37 m
0.1492 %
43.29 m
−0.4017 %
65.15 m
0.5105 %
68.23 m
27.57
35.42
49.09
53.03
70.13
72.36
92.21
99.68
119.76
134.65
166.79
207.63

OZNAKE PROFILA	1	2	3	4	5	6	7	8	9	10	11
	20.000	20.000	20.000	20.000	20.000	20.000	20.000	20.000	20.000	20.000	20.000
STACIONAŽE	−0.00	20.00	40.00	60.00	80.00	01 0.00	20.00	40.00	60.00	80.00	02 0.00
KOTE TERENA	191.879	192.026	192.075	191.928	191.880	191.888	191.794	191.753	191.734	191.760	191.733
KOTE NIVELETE	191.910	192.041	192.107	191.930	191.909	191.932	191.891	191.813	191.771	191.779	191.837

PRAVCI I KRIVINE

Desno
Krivina
Levo

Pravac d=15.88
R=+10.34 lk=15.50
Pravac d=47.76
R=+10.34 lk=14.81
Pravac d=85.00
R=+13.49 lk=22.20

ŠIRINE PUTA

Leva ivica
Desna ivica

TRAKA_L1

	1	2	3	4	5	6	7	8	9	10	11
Leva ivica	0.75	0.75	0.75	0.75	0.75	0.75	0.75	0.75	0.75	0.75	0.75
Desna ivica	0.75	0.75	0.75	0.75	0.75	0.75	0.75	0.75	0.75	0.75	0.75

TRAKA_D1

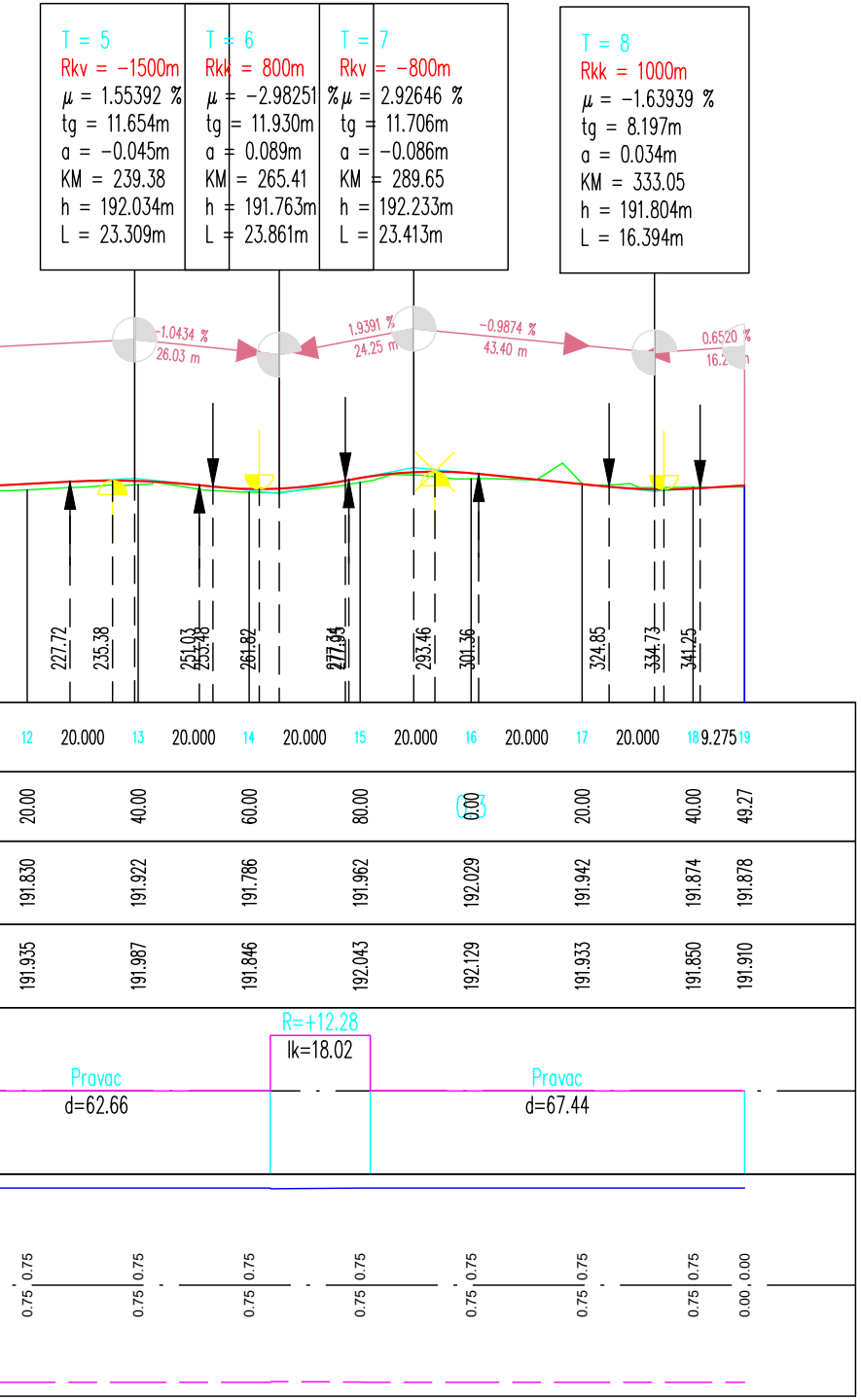
T = 5
Rkv = −1500m
μ = 1.55392 %
tg = 11.654m
a = −0.045m
KM = 239.38
h = 192.034m
L = 23.309m
T = 6
Rkk = 800m
μ = −2.98251 %
tg = 11.930m
a = 0.089m
KM = 265.41
h = 191.763m
L = 23.861m
T = 7
Rkv = −800m
μ = 2.92646 %
tg = 11.706m
a = −0.086m
KM = 289.65
h = 192.233m
L = 23.413m
T = 8
Rkk = 1000m
μ = −1.63939 %
tg = 8.197m
a = 0.034m
KM = 333.05
h = 191.804m
L = 16.394m
−1.0434 %
26.03 m
1.9391 %
24.25 m
−0.9874 %
43.40 m
0.6520 %
227.72
235.38
251.03
253.48
261.82
277.94
293.46
301.36
324.85
334.73
341.25
12
20.000
13
20.000
14
20.000
15
20.000
16
20.000
17
20.000
18
9.275
19
20.00
40.00
60.00
80.00
0.00
20.00
40.00
49.27
191.830
191.922
191.786
191.962
192.029
191.942
191.874
191.878
191.935
191.987
191.846
192.043
192.129
191.933
191.850
191.910
R=+12.28
lk=18.02
Pravac
d=62.66
Pravac
d=67.44
0.75 0.75
0.75 0.75
0.75
0.75
0.75
0.75
0.75 0.75
0.00 0.00

Пројекат за извођење партерног уређења Парка Чаир

СИТУАЦИОНО НИВЕЛАЦИОНИ ПЛАН ПРОФИЛИ - ТРИМ СТАЗА

**ЈП ЗАВОД
ЗА УРБАНИЗАМ
НИШ**

шифра	
75-ТД-25-ПЗИ	
2026	9.1.9.5.
датум	лист

ИНВЕСТИТОР: **ГРАД НИШ**	Главни пројектант: Јелена С. Вељковић, дипл.инж.арх.
ЕЛАБОРАТ: **Пројекат за извођење партерног уређења Парка Чаир (НА КП.БР. 2914/1 и 2912 КО НИШ „ЋЕЛЕ КУЛА“)**	Одговорни пројектант: Јелена С. Вељковић, дипл.инж.арх. Пројектанти: Јелена С. Вељковић, дипл.инж.арх. Тања Ђоковић, дипл.инж.грађ.
ПРИЛОГ: **СИТУАЦИОНО НИВЕЛАЦИОНИ ПЛАН ПРОФИЛИ - ТРИМ СТАЗА**	Размера: 1:500 Врста техн. док. **ПЗИ**